LOCATION MAP

NOT TO SCALE

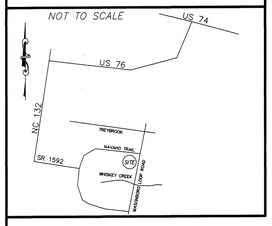

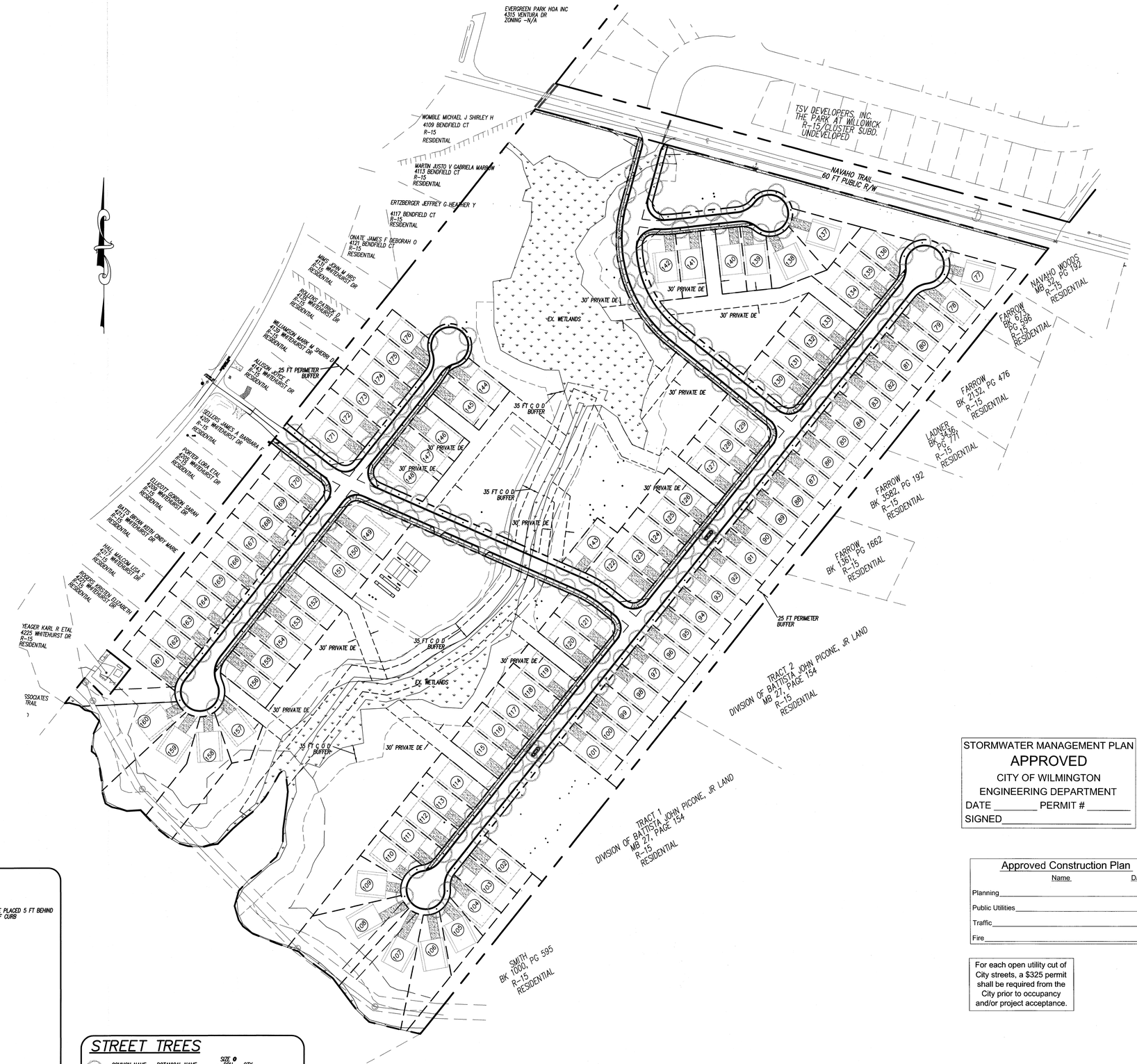

STORMWATER MANAGEMENT PLAN
APPROVED
CITY OF WILMINGTON
ENGINEERING DEPARTMENT
DATE _____ PERMIT # _____
SIGNED_____

Approved Construction Plan

	Name	Date
Planning		
Public Utilities		
Traffic		
Fire		

For each open utility cut of City streets, a $325 permit shall be required from the City prior to occupancy and/or project acceptance.

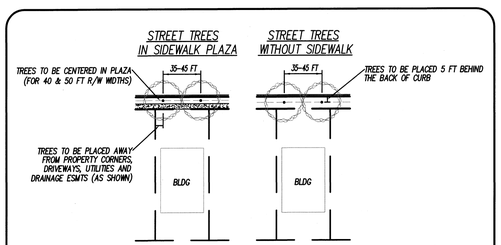

STREET TREE PLACEMENT

NOT TO SCALE

STREET TREES

COMMON NAME	BOTANICAL NAME	SIZE @ DBH	QTY
ALLEE ELM	Ulmus parvifolia ' Allee'	2.5"	156

100 50 0 100 200 300

SCALE IN FEET: 1"= 100'

LICENSE # C-2710
COASTAL SITE DESIGN, PC
ENGINEERING
LAND PLANNING
COMMERCIAL / RESIDENTIAL
P.O. Box 4041
Wilmington, NC 28406
(910) 791-4441

LANDSCAPE PLAN for
THE CREEK AT WILLOWICK

This document is copyrighted by Coastal Site Design, PC with all rights reserved. The use of this document, or any part of it, without written consent by the Engineer is strictly prohibited. Reproductions, modifications, additions or deletions to this document by anyone other than the Engineer are prohibited. Any unauthorized use of this document constitutes the violation of the copyright and civil jurisdiction of the Engineer, under which jurisdiction is given to the Engineer.

LANDSCAPE PLAN for
THE CREEK AT WILLOWICK
LOCATED IN MASONBORO TOWNSHIP
NEW HANOVER COUNTY, NORTH CAROLINA

OWNER: TSV DEVELOPERS, INC.
1904 EASTWOOD ROAD, SUITE 212
WILMINGTON, NC 28403

NORTH CAROLINA PROFESSIONAL ENGINEER SEAL 025483 HOWARD S. RAUCH
FINAL SEALED
FOR COMMENTS PURPOSES ONLY
10/21/13

REV. NO.	REMARKS	BY	DATE

DATE: 10-21-13
HORZ. SCALE: 1"= 100'
DRAWN BY: JSM
CHECKED BY: HSR
PROJECT NO: 04-0011
DRAWING NO: 04-0011PH2sp.3

Sheet No. 1 Of 1