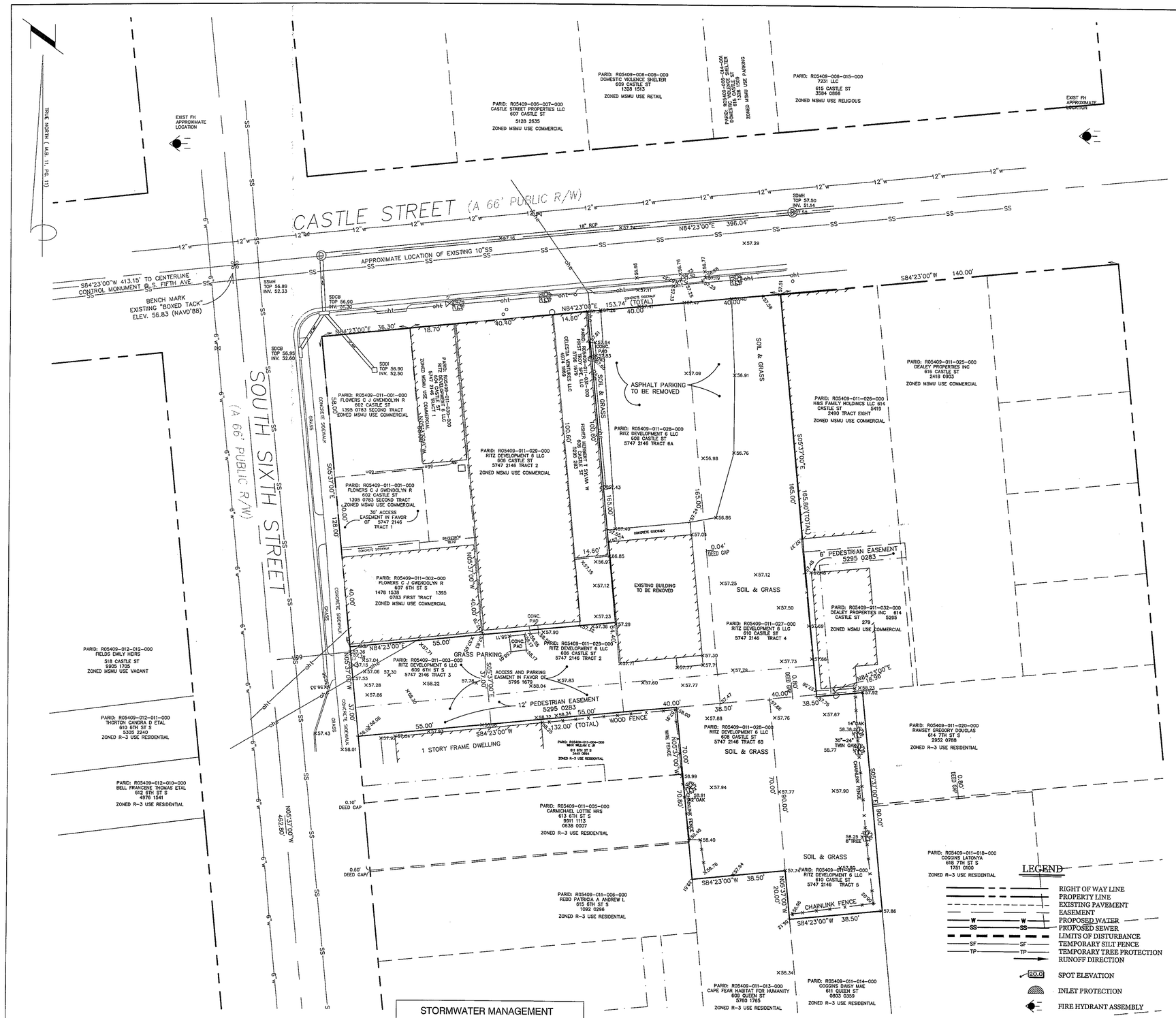

SITE DATA TABLE:

ADDRESS:	604,606,608, & 610 CASTLE ST. & 609 S. 6th ST.
PARCEL ID:	R05409-011-029-000, 027-000, 003-000
TOTAL PROJECT AREA	23,483 SF (0.54 AC.)
EXISTING ZONING	MSMU
CAMA LAND CLASSIFICATION	URBAN
PROPOSED USE	MIXED USE (RETAIL/APARTMENTS)
NUMBER OF BUILDINGS	1 (3-Story)
BUILDING HEIGHT	33'
BUILDING AREA (GROSS SF)	
EXISTING	1,707 SF
PROPOSED	10,108 SF
1ST FLOOR	3,686 SF
2ND FLOOR	3,736 SF
3RD FLOOR	2,686 SF

BUILDING LOT COVERAGE
EXISTING 7.27% PROPOSED 43.04%

SETBACK REQUIRED -	PROVIDED
FRONT - 0'	0'
REAR - *5'	27'
SIDE - 0'	0'

* WHEN ABUTTING RESIDENTIAL

EXISTING IMPERVIOUS AREAS	
EXISTING BUILDINGS	1,708 SF
EXISTING ASPHALT PARKING	4,566 SF
EXISTING GRASS PARKING	4,055 SF
EXISTING CONCRETE AREA	280 SF
TOTAL	10,609 SF(45.18%)

PROPOSED IMPERVIOUS AREA	
BUILDING (PROPOSED)	4,145 SF
PROPOSED PARKING	4,044 SF (10,809 TOTAL * SEE NOTE BELOW)
SIDEWALK	1,751 SF
TOTAL	9,940 SF (42.33%)

*9,020SF OF PARKING AREA TO BE PERVIOUS PAVEMENT AT 75% CREDIT

LIMITS OF DISTURBANCE: 0.64 Ac.

OFF-STREET PARKING REQUIREMENTS

	REQUIRED	PROVIDED
RETAIL USAGE (1 UNIT @ 1,000 SF)	0 Spaces (1H/C)	13 Spaces (1 H/C)
APARTMENT USAGE (10 2BR UNITS)	10 Spaces	11 Spaces

* PARKING AMOUNTS ALLOWED WITH USE OF ONE LOT CONSIDERED A COMMERCIAL PARKING LOT

WATER/SEWER USAGE

	CURRENT	PROPOSED
SEWER	171 GPD	2,400 GPD (20BR @ 120 GPD/BR)
WATER	188 GPD	3,000 GPD (20BR @ 150 GPD/BR)

DEVELOPMENT NOTES:

1. ALL DEVELOPMENT SHALL BE IN ACCORDANCE WITH THE CITY OF WILMINGTON LAND DEVELOPMENT CODE.
2. PROJECT SHALL COMPLY WITH ALL FEDERAL, STATE & NEW HANOVER COUNTY REGULATIONS.
3. PROPERTY IS LOCATED IN ZONE "X" ACCORDING TO THE FEMA FLOOD INSURANCE RATE MAP, COMMUNITY-PANEL NUMBER 3720312700 J, DATED 04/03/06
4. TOPO SHOWN PROVIDED BY "NAVD 88" BENCH MARK

UTILITY NOTES:

1. EXISTING WATER AND SANITARY SEWER SERVICES ARE CURRENTLY AVAILABLE TO THE SITE FROM CAPE FEAR PUBLIC UTILITY AUTHORITY PUBLIC MAINS.
2. ALL UTILITY SERVICES, SUCH AS ELECTRIC POWER, CATV, GAS & TELEPHONE SHALL BE INSTALLED UNDERGROUND.
3. ALL WATER & SEWER UTILITIES TO BE INSTALLED PER CFPUA TECHNICAL SPECIFICATIONS & STANDARDS.
4. PROJECT SHALL COMPLY WITH CFPUA CROSS CONNECTION CONTROL REQUIREMENTS. WATER METER(S) CANNOT BE RELEASED UNTIL ALL REQUIREMENTS ARE MET AND N.C.D.E.N.R. HAS ISSUED THEIR "FINAL APPROVAL.". CALL 343-3910 FOR INFORMATION.
5. ANY BACKFLOW PREVENTION DEVICES REQUIRED BY THE CFPUA WILL NEED TO BE ON THE LIST OF APPROVED DEVICES BY USCFCCCHR OR ASSE.
6. WATER & SEWER SERVICES CAN NOT BE ACTIVATED ON NEW MAINS UNTIL THE ENGINEER'S CERTIFICATION AND AS-BUILTS ARE RECEIVED AND "FINAL APPROVAL" ISSUED BY THE PUBLIC WATER SUPPLY SECTION OF NCDENR, AND "FINAL ENGINEERING CERTIFICATION" ISSUED BY DIVISION OF WATER QUALITY SECTION OF NCDENR.
7. IF CONTRACTOR DESIRES CFPUA WATER FOR CONSTRUCTION, HE SHALL APPLY IN ADVANCE FOR THIS SERVICE AND MUST PROVIDE A REDUCED PRESSURE ZONE (RPZ) BACKFLOW PREVENTION DEVICE ON THE DEVELOPER'S SIDE OF THE WATER METER BOX.
8. WHEN PVC WATER MAINS AND SERVICES ARE PROPOSED, THE PIPES ARE TO BE MARKED WITH NO. 10 INSULATED, SINGLE-STRAND COPPER WIRE INSTALLED & STRAPPED TO THE PIPES WITH DUCT TAPE. THIS IS TO BE ACCESSIBLE IN ALL VALVES AND METER BOXES TO AID IN FUTURE LOCATION OF FACILITIES.
9. THE CONTRACTOR IS RESPONSIBLE FOR THE LOCATION AND PROTECTION OR EXISTING UTILITIES DURING CONSTRUCTION. CALL U-LOCO AT 1-800-632-4949. CONTRACTOR IS RESPONSIBLE FOR THE REPAIR AND REPLACEMENT OF ANY UTILITIES, CURB & GUTTER, PAVEMENT, ETC. THAT MAY BE BE DAMAGED DURING CONSTRUCTION. DAMAGED ITEMS SHALL BE REPAIRED TO AT LEAST THE QUALITY OR WORKMANSHIP FOUND IN THE ORIGINAL ITEM.
10. THE BELLSOUTH CONTACT IS STEVE DAYVAULT, BUILDING INDUSTRY CONSULTANT, AT 910-392-8712. CONTACT HIM PRIOR TO STARTING THE PROJECT IN ORDER TO FACILITATE GOOD COMMUNICATION AND MAXIMUM FLEXIBILITY.
11. THE PROCESS FOR TELEPHONE CABLE PLACEMENT: * FINAL GRADE WILL NEED TO BE ESTABLISHED. * POWER WILL PLACE THEIR CABLE FIRST - APPROXIMATELY 2' DEEP. * BELLSOUTH & CABLE TV WILL THEN PLACE THEIR CABLE AT APPROXIMATELY 2' DEEP.
12. SOLID WASTE DISPOSAL IS TO BE ROLL OUT CONTAINERS.

TRAFFIC NOTES:

1. ALL PAVEMENT MARKINGS IN PUBLIC RIGHTS-OF-WAY & FOR DRIVEWAY ARE TO BE THERMOPLASTIC & MEET CITY AND/OR NCDOT STANDARDS. PAVEMENT MARKINGS WITHIN SITE TO BE MARKED WITH WHITE PAINT
2. TRAFFIC CONTROL DEVICES (INCLUDING SIGNS AND PAVEMENT MARKINGS) IN AREAS OPEN TO PUBLIC TRAFFIC ARE TO MEET MUTCD (MANUAL ON UNIFORM TRAFFIC CONTROL DEVICES) STANDARDS.
3. CONTACT TRAFFIC ENGINEERING, AT 341-7888 TO ENSURE THAT ALL TRAFFIC SIGNAL FACILITIES AND EQUIPMENT ARE SHOWN ON THE PLAN. ADD A NOTE TO CALL TRAFFIC ENGINEERING A MIN. OF FORTY-EIGHT (48) HOURS PRIOR TO ANY EXCAVATION IN THE R/W.
4. ANY BROKEN OR MISSING SIDEWALK PANELS, DRIVEWAY PANELS AND CURBING WILL BE REPLACED.
5. CONTACT KAREN DIXON AT 341-7888 TO DISCUSS STREET LIGHTING OPTIONS. THE LANDSCAPING PLAN WILL BE NEEDED TO DETERMINING STREET LIGHT LOCATIONS.
6. TACTILE WARNING MATS TO BE INSTALLED AT ALL WHEELCHAIR RAMPS.
7. A LANDSCAPING PLAN, INDICATING THE LOCATION OF REQUIRED STREET TREES SHALL BE SUBMITTED TO THE TRAFFIC ENGINEERING DIVISION AND PARKS & RECREATION DEPARTMENT FOR REVIEW AND APPROVAL PRIOR TO THE RECORDING OF THE FINAL PLAT. PLAN SHALL ADHERE TO SD 15-17.
8. A UTILITY CUT PERMIT IS REQUIRED FOR EACH OPEN CUT OF A CITY STREET. CONTACT 341-5888 FOR MORE DETAILS. IN CERTAIN CASES AN ENTIRE RESURFACING OF THE AREA BEING OPEN CUT MAY BE REQUIRED.

FIRE & LIFE SAFETY NOTES:

1. CONTRACTOR SHALL MAINTAIN AN ALL WEATHER ACCESS FOR EMERGENCY VEHICLES AT ALL TIMES DURING CONSTRUCTION.
2. A MINIMUM OF 5' SHALL SEPARATE UNDERGROUND FIRE LINES OR PRIVATE WATER MAINS FROM OTHER UNDERGROUND UTILITIES.
3. UNDERGROUND FIRE LINE & PRIVATE WATER MAINS MUST BE PERMITTED & INSPECTED BY THE WILMINGTON FIRE DEPARTMENT FROM THE PUBLIC RIGHT-OF-WAY TO THE BUILDING. CONTACT THE WFD - DIVISION OF FIRE & LIFE SAFETY AT 910-343-0696 FOR ADDITIONAL INFORMATION.
4. CONSTRUCTION TYPE - 5B
5. BUILDING WILL BE SPRINKLED.
6. THE FDC MUST BE WITHIN 150' OF A FIRE HYDRANT & WITHIN 40' OF FIRE APPARATUS PLACEMENT.
7. LANDSCAPING OR PARKING CAN NOT BLOCK OR IMPEDE THE FDC OR FIRE HYDRANTS. A 3-FOOT (3') CLEAR SPACE SHALL BE MAINTAINED AROUND THE CIRCUMFERENCE OF HYDRANTS AND FDC.
8. INSTALLATION OF SECURITY GATES ACROSS A FIRE APPARATUS ROAD OR PARKING LOT SHALL BE APPROVED BY THE FIRE DEPARTMENT.

LEGEND

- RIGHT OF WAY LINE
- PROPERTY LINE
- EXISTING PAVEMENT
- EASEMENT
- W — PROPOSED WATER
- SS — PROPOSED SEWER
- LIMITS OF DISTURBANCE
- SF — TEMPORARY SILT FENCE
- TP — TEMPORARY TREE PROTECTION
- RUNOFF DIRECTION
- 20.0 SPOT ELEVATION
- INLET PROTECTION
- FIRE HYDRANT ASSEMBLY
- GATE VALVE
- POWER POLE
- PROPOSED CONCRETE SIDEWALK
- SAW CUT AND REMOVE EXIST. DRIVE / WALK
- 385 LANDSCAPED PLANTING AREA (SF.)

Scale: 1"=20'

EXISTING TREE INVENTORY
1 - 14" OAK
1 - 24" - 30" TWIN OAK
1 - 42" OAK
1 - 8" REGULATED TREE
NO REGULATED TREES PROPOSED FOR REMOVAL

STORMWATER MANAGEMENT PLAN
APPROVED
CITY OF WILMINGTON
ENGINEERING DEPARTMENT
DATE _____ PERMIT # ____
SIGNED _____

Approved Construction Plan

	Name	Date
Planning		
Public Utilities		
Traffic		
Fire		

VICINITY MAP (NOT TO SCALE):

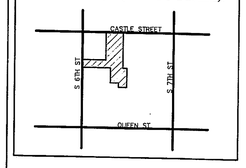

REVISIONS

INTRACOASTAL ENGINEERING, PLLC
91 Pelican Point Road
Wilmington, North Carolina 28409
Phone: 910.409.3567
Email: Charlie@intracoastalengineering.com
License Number P-0662

EXISTING CONDITIONS PLAN FOR URBAN OASIS ON CASTLE STREET

WILMINGTON, NORTH CAROLINA

NORTH CAROLINA PROFESSIONAL SEAL 032555 ENGINEER CHARLES D. CAZIER
8-21-14

CLIENT INFORMATION:

RITZ DEVELOPMENT 6 LLC
1319-CC MILITARY CUTOFF RD
SUITE 172
MR. MATT SCHARF
(910)538-9901

RECEIVED
AUG 26 2014
PLANNING DIVISION

DRAWN:	CDC	SHEET SIZE:	24 x 36
CHECKED:	CDC	DATE:	08/21/2014
APPROVED:	CDC	SCALE:	1:20
PROJECT NUMBER:		2014-009	

DRAWING NUMBER: C-0

1 OF 7

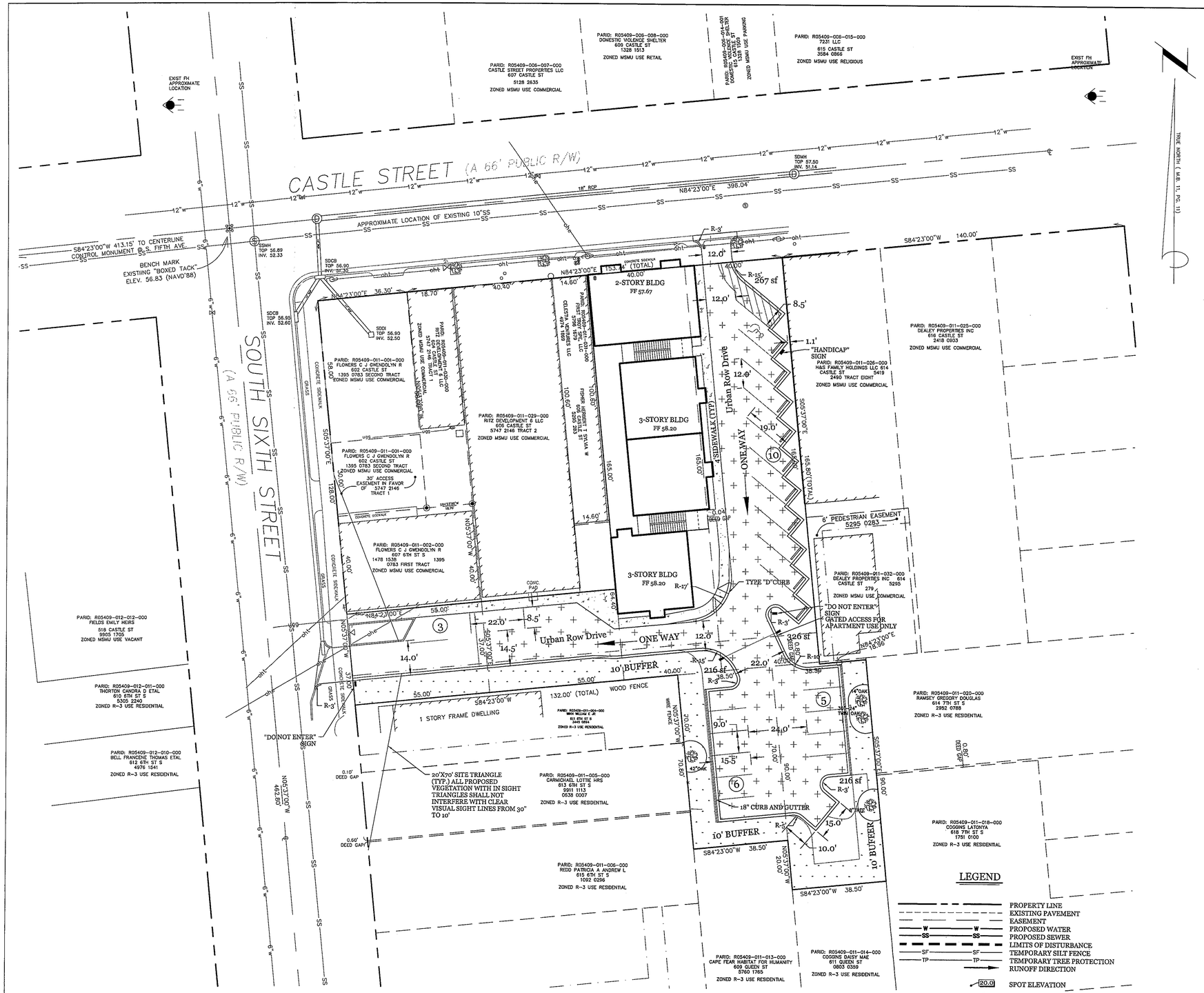

SITE DATA TABLE:

ADDRESS:	604,606,608, & 610 CASTLE ST. & 609 S. 6th ST.
PARCEL ID:	R05409-011-029-000,028-000 027-000, 003-000
TOTAL PROJECT AREA	23,483 SF (0.54 AC.)
EXISTING ZONING	MSMU
CAMA LAND CLASSIFICATION	URBAN
PROPOSED USE	MIXED USE (RETAIL/APARTMENTS)
NUMBER OF BUILDINGS	1 (3-Story)
BUILDING HEIGHT	33'
BUILDING AREA (GROSS SF)	
EXISTING	1,707 SF
PROPOSED	10,108 SF
1ST FLOOR	3,686 SF
2ND FLOOR	3,736 SF
3RD FLOOR	2,686 SF

BUILDING LOT COVERAGE
EXISTING 7.27% PROPOSED 43.04%

SETBACK REQUIRED -	PROVIDED
FRONT - 0'	0'
REAR - *5'	27'
SIDE - 0'	0'

* WHEN ABUTTING RESIDENTIAL

EXISTING IMPERVIOUS AREAS	
EXISTING BUILDINGS	1,708 SF
EXISTING ASPHALT PARKING	4,566 SF
EXISTING GRASS PARKING	4,055 SF
EXISTING CONCRETE AREA	280 SF
TOTAL	10,609 SF(45.18%)

PROPOSED IMPERVIOUS AREA	
BUILDING (PROPOSED)	4,145 SF
PROPOSED PARKING	4,044 SF (10,809 TOTAL * SEE NOTE BELOW)
SIDEWALK	1,751 SF
TOTAL	9,940 SF (42.33%)

*9,020SF OF PARKING AREA TO BE PERVIOUS PAVEMENT AT 75% CREDIT

LIMITS OF DISTURBANCE: 0.64 Ac.

OFF-STREET PARKING REQUIREMENTS

	REQUIRED	PROVIDED
RETAIL USAGE (1 UNIT @ 1,000 SF)	0 Spaces (1 H/C)	13 Spaces (1 H/C)
APARTMENT USAGE (10 2BR UNITS)	10 Spaces	11 Spaces

* PARKING AMOUNTS ALLOWED WITH USE OF ONE LOT CONSIDERED A COMMERCIAL PARKING LOT

WATER/SEWER USAGE

	CURRENT	PROPOSED
SEWER	171 GPD	2,400 GPD (20BR @ 120 GPD/BR)
WATER	188 GPD	3,000 GPD (20BR @ 150 GPD/BR)

DEVELOPMENT NOTES:

1. ALL DEVELOPMENT SHALL BE IN ACCORDANCE WITH THE CITY OF WILMINGTON LAND DEVELOPMENT CODE.
2. PROJECT SHALL COMPLY WITH ALL FEDERAL, STATE & NEW HANOVER COUNTY REGULATIONS.
3. PROPERTY IS LOCATED IN ZONE "X" ACCORDING TO THE FEMA FLOOD INSURANCE RATE MAP, COMMUNITY-PANEL NUMBER 3720312700 J, DATED 04/03/06
4. TOPO SHOWN PROVIDED BY "NAVD 88" BENCH MARK

UTILITY NOTES:

1. EXISTING WATER AND SANITARY SEWER SERVICES ARE CURRENTLY AVAILABLE TO THE SITE FROM CAPE FEAR PUBLIC UTILITY AUTHORITY PUBLIC MAINS.
2. ALL UTILITY SERVICES, SUCH AS ELECTRIC POWER, CATV, GAS & TELEPHONE SHALL BE INSTALLED UNDERGROUND.
3. ALL WATER & SEWER UTILITIES TO BE INSTALLED PER CFPUA TECHNICAL SPECIFICATIONS & STANDARDS.
4. PROJECT SHALL COMPLY WITH CFPUA CROSS CONNECTION CONTROL REQUIREMENTS. WATER METER(S) CANNOT BE RELEASED UNTIL ALL REQUIREMENTS ARE MET AND N.C.D.E.N.R. HAS ISSUED THEIR "FINAL APPROVAL.". CALL 343-3910 FOR INFORMATION.
5. ANY BACKFLOW PREVENTION DEVICES REQUIRED BY THE CFPUA WILL NEED TO BE ON THE LIST OF APPROVED DEVICES BY USCFCCCHR OR ASSE.
6. WATER & SEWER SERVICES CAN NOT BE ACTIVATED ON NEW MAINS UNTIL THE ENGINEER'S CERTIFICATION AND AS-BUILTS ARE RECEIVED AND "FINAL APPROVAL" ISSUED BY THE PUBLIC WATER SUPPLY SECTION OF NCDENR, AND "FINAL ENGINEERING CERTIFICATION" ISSUED BY DIVISION OF WATER QUALITY SECTION OF NCDENR.
7. IF CONTRACTOR DESIRES CFPUA WATER FOR CONSTRUCTION, HE SHALL APPLY IN ADVANCE FOR THIS SERVICE AND MUST PROVIDE A REDUCED PRESSURE ZONE (RPZ) BACKFLOW PREVENTION DEVICE ON THE DEVELOPER'S SIDE OF THE WATER METER BOX.
8. WHEN PVC WATER MAINS AND SERVICES ARE PROPOSED, THE PIPES ARE TO BE MARKED WITH NO. 10 INSULATED, SINGLE-STRAND COPPER WIRE INSTALLED & STRAPPED TO THE PIPES WITH DUCT TAPE. THIS IS TO BE ACCESSIBLE IN ALL VALVES AND METER BOXES TO AID IN FUTURE LOCATION OF FACILITIES.
9. THE CONTRACTOR IS RESPONSIBLE FOR THE LOCATION AND PROTECTION OR EXISTING UTILITIES DURING CONSTRUCTION. CALL U-LOCO AT 1-800-632-4949. CONTRACTOR IS RESPONSIBLE FOR THE REPAIR AND REPLACEMENT OF ANY UTILITIES, CURB & GUTTER, PAVEMENT, ETC. THAT MAY BE BE DAMAGED DURING CONSTRUCTION. DAMAGED ITEMS SHALL BE REPAIRED TO AT LEAST THE QUALITY OR WORKMANSHIP FOUND IN THE ORIGINAL ITEM.
10. THE BELLSOUTH CONTACT IS STEVE DAYVAULT, BUILDING INDUSTRY CONSULTANT, AT 910-392-8712. CONTACT HIM PRIOR TO STARTING THE PROJECT IN ORDER TO FACILITATE GOOD COMMUNICATION AND MAXIMUM FLEXIBILITY.
11. THE PROCESS FOR TELEPHONE CABLE PLACEMENT: * FINAL GRADE WILL NEED TO BE ESTABLISHED. * POWER WILL PLACE THEIR CABLE FIRST - APPROXIMATELY 3' DEEP. * BELLSOUTH & CABLE TV WILL THEN PLACE THEIR CABLE AT APPROXIMATELY 2' DEEP.
12. SOLID WASTE DISPOSAL IS BY ROLL OUT CONTAINERS.

TRAFFIC NOTES:

1. ALL PAVEMENT MARKINGS IN PUBLIC RIGHTS-OF-WAY & FOR DRIVEWAY ARE TO BE THERMOPLASTIC & MEET CITY AND/OR NCDOT STANDARDS. PAVEMENT MARKINGS WITHIN SITE TO BE MARKED WITH WHITE PAINT
2. TRAFFIC CONTROL DEVICES (INCLUDING SIGNS AND PAVEMENT MARKINGS) IN AREAS OPEN TO PUBLIC TRAFFIC ARE TO MEET MUTCD (MANUAL ON UNIFORM TRAFFIC CONTROL DEVICES) STANDARDS.
3. CONTACT TRAFFIC ENGINEERING, AT 341-7888 TO ENSURE THAT ALL TRAFFIC SIGNAL FACILITIES AND EQUIPMENT ARE SHOWN ON THE PLAN. ADD A NOTE TO CALL TRAFFIC ENGINEERING A MIN. OF FORTY-EIGHT (48) HOURS PRIOR TO ANY EXCAVATION IN THE R/W.
4. ANY BROKEN OR MISSING SIDEWALK PANELS, DRIVEWAY PANELS AND CURBING WILL BE REPLACED.
5. CONTACT KAREN DIXON AT 341-7888 TO DISCUSS STREET LIGHTING OPTIONS. THE LANDSCAPING PLAN WILL BE NEEDED TO DETERMINING STREET LIGHT LOCATIONS.
6. TACTILE WARNING MATS TO BE INSTALLED AT ALL WHEELCHAIR RAMPS.
7. A LANDSCAPING PLAN, INDICATING THE LOCATION OF REQUIRED STREET TREES SHALL BE SUBMITTED TO THE TRAFFIC ENGINEERING DIVISION AND PARKS & RECREATION DEPARTMENT FOR REVIEW AND APPROVAL PRIOR TO THE RECORDING OF THE FINAL PLAT. PLAN SHALL ADHERE TO SD 15-17.
8. A UTILITY CUT PERMIT IS REQUIRED FOR EACH OPEN CUT OF A CITY STREET. CONTACT 341-5888 FOR MORE DETAILS. IN CERTAIN CASES AN ENTIRE RESURFACING OF THE AREA BEING OPEN CUT MAY BE REQUIRED.

FIRE & LIFE SAFETY NOTES:

1. CONTRACTOR SHALL MAINTAIN AN ALL WEATHER ACCESS FOR EMERGENCY VEHICLES AT ALL TIMES DURING CONSTRUCTION.
2. A MINIMUM OF 5' SHALL SEPARATE UNDERGROUND FIRE LINES OR PRIVATE WATER MAINS FROM OTHER UNDERGROUND UTILITIES.
3. UNDERGROUND FIRE LINE & PRIVATE WATER MAINS MUST BE PERMITTED & INSPECTED BY THE WILMINGTON FIRE DEPARTMENT FROM THE PUBLIC RIGHT-OF-WAY TO THE BUILDING. CONTACT THE WFD - DIVISION OF FIRE & LIFE SAFETY AT 910-343-0696 FOR ADDITIONAL INFORMATION.
4. CONSTRUCTION TYPE - 5B
5. BUILDING WILL BE SPRINKLED.
6. THE FDC MUST BE WITHIN 150' OF A FIRE HYDRANT & WITHIN 40' OF FIRE APPARATUS PLACEMENT.
7. LANDSCAPING OR PARKING CAN NOT BLOCK OR IMPEDE THE FDC OR FIRE HYDRANTS. A 3-FOOT (3') CLEAR SPACE SHALL BE MAINTAINED AROUND THE CIRCUMFERENCE OF HYDRANTS AND FDC.
8. INSTALLATION OF SECURITY GATES ACROSS A FIRE APPARATUS ROAD OR PARKING LOT SHALL BE APPROVED BY THE FIRE DEPARTMENT.

LEGEND

- PROPERTY LINE
- EXISTING PAVEMENT
- EASEMENT
- W — W PROPOSED WATER
- SS — SS PROPOSED SEWER
- LIMITS OF DISTURBANCE
- SF — SF TEMPORARY SILT FENCE
- TP — TP TEMPORARY TREE PROTECTION
- RUNOFF DIRECTION
- 20.0 SPOT ELEVATION
- FIRE HYDRANT ASSEMBLY
- GATE VALVE
- POWER POLE
- PROPOSED CONCRETE SIDEWALK
- SAW CUT AND REMOVE EXIST. DRIVE / WALK
- 385 LANDSCAPED PLANTING AREA (SF.)
- PROPOSED PERVIOUS CONCRETE

EXISTING TREE INVENTORY

1 - 14" OAK
1 - 24" - 30" TWIN OAK
1 - 42" OAK
1 - 8" REGULATED TREE
NO REGULATED TREES PROPOSED FOR REMOVAL

20' 10' 0' 20' 40'
Scale: 1"=20'

STORMWATER MANAGEMENT PLAN
APPROVED
CITY OF WILMINGTON
ENGINEERING DEPARTMENT
DATE _____ PERMIT # ____
SIGNED_____

Approved Construction Plan

	Name	Date
Planning		
Public Utilities		
Traffic		
Fire		

VICINITY MAP (NOT TO SCALE):

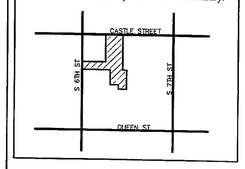

REVISIONS

INTRACOASTAL ENGINEERING, PLLC
91 Pelican Point Road
Wilmington, North Carolina 28409
Phone: 910.409.3567
Email: Charlie@intracoastalengineering.com
License Number P-0662

SITE PLAN FOR URBAN OASIS ON CASTLE STREET
WILMINGTON, NORTH CAROLINA

NORTH CAROLINA PROFESSIONAL SEAL 032555 ENGINEER CHARLES D. CAZIER
8-21-14

CLIENT INFORMATION:

RITZ DEVELOPMENT 6 LLC
1319-CC MILITARY CUTOFF RD
SUITE 172
MR. MATT SCHARF
(910)538-9901

DRAWN:	CDC	SHEET SIZE:	24 x 36
CHECKED:	CDC	DATE:	08/21/2014
APPROVED:	CDC	SCALE:	1 : 20
PROJECT NUMBER:	2014-009		

DRAWING NUMBER: C-1

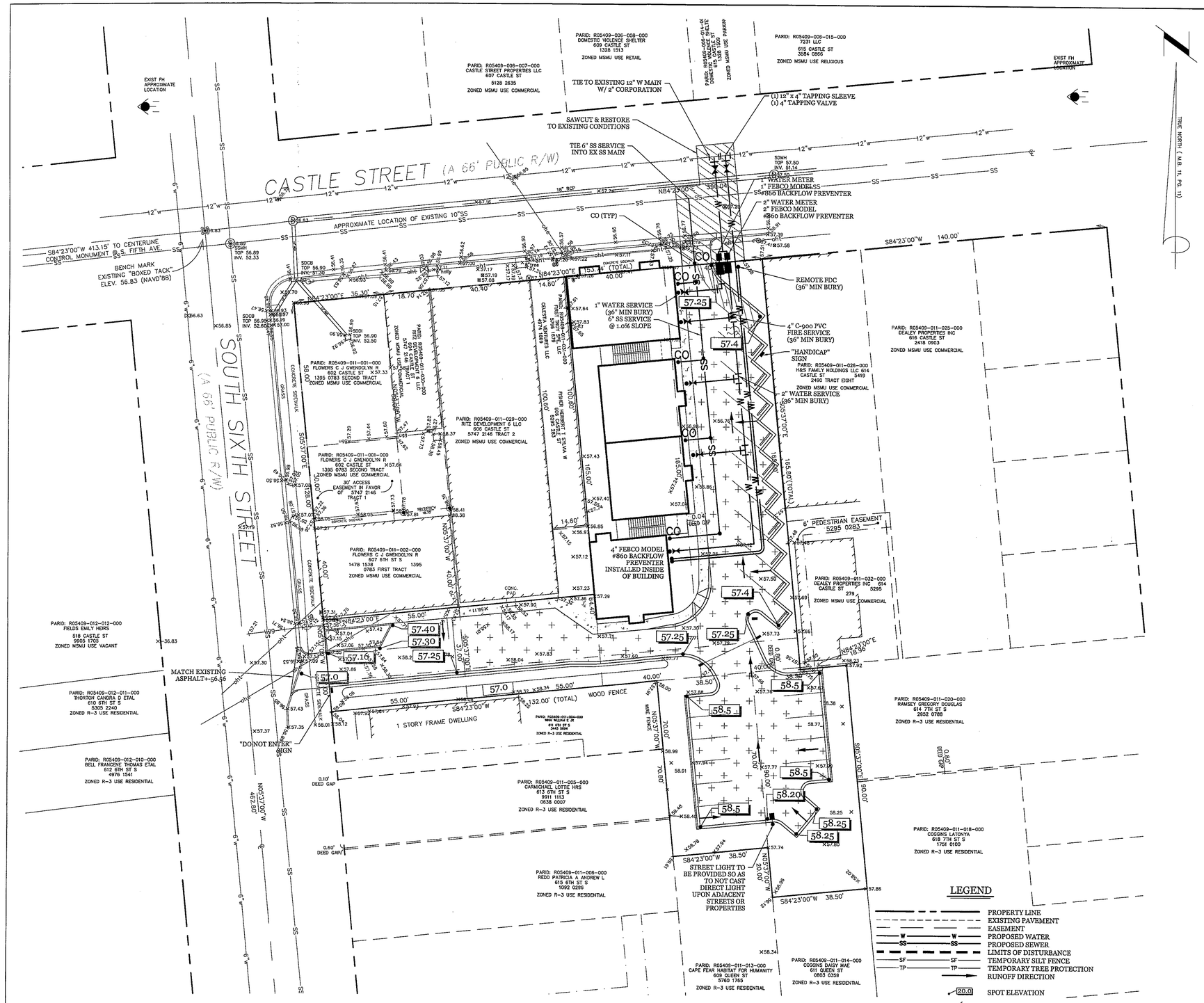

LEGEND

- PROPERTY LINE
- EXISTING PAVEMENT
- EASEMENT
- W — PROPOSED WATER
- SS — PROPOSED SEWER
- LIMITS OF DISTURBANCE
- SF — TEMPORARY SILT FENCE
- TP — TEMPORARY TREE PROTECTION
- RUNOFF DIRECTION
- 20.0 — SPOT ELEVATION
- FIRE HYDRANT ASSEMBLY
- GATE VALVE
- POWER POLE
- PROPOSED CONCRETE SIDEWALK
- SAW CUT AND REMOVE EXIST. DRIVE / WALK
- LANDSCAPED PLANTING AREA (SF.)
- 385 — PROPOSED PERVIOUS CONCRETE

STORMWATER MANAGEMENT PLAN
APPROVED
CITY OF WILMINGTON
ENGINEERING DEPARTMENT
DATE _____ PERMIT # ____
SIGNED_____

Approved Construction Plan		
	Name	Date
Planning		
Public Utilities		
Traffic		
Fire		

SITE DATA TABLE:

ADDRESS:	606,608, & 610 CASTLE ST. & 609 S. 6th ST.		
PARCEL ID:	R05409-011-029-000, 028-00, 027-000, 003-000		
TOTAL PROJECT AREA	23,483 SF (0.54 AC.)		
EXISTING ZONING	MSMU		
CAMA LAND CLASSIFICATION	URBAN		
PROPOSED USE	MIXED USE (RETAIL/APARTMENTS)		
NUMBER OF BUILDINGS	1 (3-Story)		
BUILDING HEIGHT	33'		
BUILDING AREA (GROSS SF)			
EXISTING	1,707 SF		
PROPOSED	10,108 SF		
1ST FLOOR	3,686 SF		
2ND FLOOR	3,736 SF		
3RD FLOOR	2,686 SF		
BUILDING LOT COVERAGE			
EXISTING	7.27%	PROPOSED	43.04%
SETBACK REQUIRED -	PROVIDED		
FRONT - 0'	0'		
REAR - *5'	27'		
SIDE - 0'	0'		

* WHEN ABUTTING RESIDENTIAL

EXISTING IMPERVIOUS AREAS	
EXISTING BUILDINGS	1,708 SF
EXISTING ASPHALT PARKING	4,566 SF
EXISTING GRASS PARKING	4,055 SF
EXISTING CONCRETE AREA	280 SF
TOTAL	10,609 SF(45.18%)
PROPOSED IMPERVIOUS AREA	
BUILDING (PROPOSED)	4,145 SF
PROPOSED PARKING	4,044 SF (10,809 TOTAL * SEE NOTE BELOW)
SIDEWALK	1,751 SF
TOTAL	9,940 SF (42.33%)

*9,020SF OF PARKING AREA TO BE PERVIOUS PAVEMENT AT 75% CREDIT

LIMITS OF DISTURBANCE: 0.64 Ac.

OFF-STREET PARKING REQUIREMENTS

	REQUIRED	PROVIDED
RETAIL USAGE (1 UNIT @ 1,000 SF)	0 Spaces (1 H/C)	13 Spaces (1 H/C)
APARTMENT USAGE (10 2BR UNITS)	10 Spaces	11 Spaces

* PARKING AMOUNTS ALLOWED WITH USE OF ONE LOT CONSIDERED A COMMERCIAL PARKING LOT

WATER/SEWER USAGE

	CURRENT	PROPOSED
SEWER	171 GPD	2,400 GPD (20BR @ 120 GPD/BR)
WATER	188 GPD	3,000 GPD (20BR @ 150 GPD/BR)

DEVELOPMENT NOTES:

1. ALL DEVELOPMENT SHALL BE IN ACCORDANCE WITH THE CITY OF WILMINGTON LAND DEVELOPMENT CODE.
2. PROJECT SHALL COMPLY WITH ALL FEDERAL, STATE & NEW HANOVER COUNTY REGULATIONS.
3. PROPERTY IS LOCATED IN ZONE "X" ACCORDING TO THE FEMA FLOOD INSURANCE RATE MAP, COMMUNITY-PANEL NUMBER 3720312700 J, DATED 04/03/06
4. TOPO SHOWN PROVIDED BY "NAVD 88" BENCH MARK

UTILITY NOTES:

1. EXISTING WATER AND SANITARY SEWER SERVICES ARE CURRENTLY AVAILABLE TO THE SITE FROM CAPE FEAR PUBLIC UTILITY AUTHORITY PUBLIC MAINS.
2. ALL UTILITY SERVICES, SUCH AS ELECTRIC POWER, CATV, GAS & TELEPHONE SHALL BE INSTALLED UNDERGROUND.
3. ALL WATER & SEWER UTILITIES TO BE INSTALLED PER CFPUA TECHNICAL SPECIFICATIONS & STANDARDS.
4. PROJECT SHALL COMPLY WITH CFPUA CROSS CONNECTION CONTROL REQUIREMENTS. WATER METER(S) CANNOT BE RELEASED UNTIL ALL REQUIREMENTS ARE MET AND N.C.D.E.N.R. HAS ISSUED THEIR "FINAL APPROVAL.". CALL 343-3910 FOR INFORMATION.
5. ANY BACKFLOW PREVENTION DEVICES REQUIRED BY THE CFPUA WILL NEED TO BE ON THE LIST OF APPROVED DEVICES BY USCFCCCHR OR ASSE.
6. WATER & SEWER SERVICES CAN NOT BE ACITVATED ON NEW MAINS UNTIL THE ENGINEER'S CERTIFICATION AND AS-BUILTS ARE RECEIVED AND "FINAL APPROVAL" ISSUED BY THE PUBLIC WATER SUPPLY SECTION OF NCDENR, AND "FINAL ENGINEERING CERTIFICATION" ISSUED BY DIVISION OF WATER QUALITY SECTION OF NCDENR.
7. IF CONTRACTOR DESIRES CFPUA WATER FOR CONSTRUCTION, HE SHALL APPLY IN ADVANCE FOR THIS SERVICE AND MUST PROVIDE A REDUCED PRESSURE ZONE (RPZ) BACKFLOW PREVENTION DEVICE ON THE DEVELOPER'S SIDE OF THE WATER METER BOX.
8. WHEN PVC WATER MAINS AND SERVICES ARE PROPOSED, THE PIPES ARE TO BE MARKED WITH NO. 10 INSULATED, SINGLE-STRAND COPPER WIRE INSTALLED & STRAPPED TO THE PIPES WITH DUCT TAPE. THIS IS TO BE ACCESSIBLE IN ALL VALVES AND METER BOXES TO AID IN FUTURE LOCATION OF FACILITIES.
9. THE CONTRACTOR IS RESPONSIBLE FOR THE LOCATION AND PROTECTION OR EXISTING UTILITIES DURING CONSTRUCTION. CALL U-LOCO AT 1-800-632-4949. CONTRACTOR IS RESPONSIBLE FOR THE REPAIR AND REPLACEMENT OF ANY UTILITIES, CURB & GUTTER, PAVEMENT, ETC. THAT MAY BE BE DAMAGED DURING CONSTRUCTION. DAMAGED ITEMS SHALL BE REPAIRED TO AT LEAST THE QUALITY OR WORKMANSHIP FOUND IN THE ORIGINAL ITEM.
10. THE BELLSOUTH CONTACT IS STEVE DAYVAULT, BUILDING INDUSTRY CONSULTANT, AT 910-992-8912. CONTACT HIM PRIOR TO STARTING THE PROJECT IN ORDER TO FACILITATE GOOD COMMUNICATION AND MAXIMUM FLEXIBILITY.
11. THE PROCESS FOR TELEPHONE CABLE PLACEMENT: * FINAL GRADE WILL NEED TO BE ESTABLISHED. * POWER WILL PLACE THEIR CABLE FIRST - APPROXIMATELY 3' DEEP. * BELLSOUTH & CABLE TV WILL THEN PLACE THEIR CABLE AT APPROXIMATELY 2' DEEP.
12. SOLID WASTE DISPOSAL IS BY ROLL OUT CONTAINERS.

TRAFFIC NOTES:

1. ALL PAVEMENT MARKINGS IN PUBLIC RIGHTS-OF-WAY & FOR DRIVEWAY ARE TO BE THERMOPLASTIC & MEET CITY AND/OR NCDOT STANDARDS. PAVEMENT MARKINGS WITHIN SITE TO BE MARKED WITH WHITE PAINT
2. TRAFFIC CONTROL DEVICES (INCLUDING SIGNS AND PAVEMENT MARKINGS) IN AREAS OPEN TO PUBLIC TRAFFIC ARE TO MEET MUTCD (MANUAL ON UNIFORM TRAFFIC CONTROL DEVICES) STANDARDS.
3. CONTACT TRAFFIC ENGINEERING, AT 341-7888 TO ENSURE THAT ALL TRAFFIC SIGNAL FACILITIES AND EQUIPMENT ARE SHOWN ON THE PLAN. ADD A NOTE TO CALL TRAFFIC ENGINEERING A MIN. OF FORTY-EIGHT (48) HOURS PRIOR TO ANY EXCAVATION IN THE R/W.
4. ANY BROKEN OR MISSING SIDEWALK PANELS, DRIVEWAY PANELS AND CURBING WILL BE REPLACED.
5. CONTACT KAREN DIXON AT 341-7888 TO DISCUSS STREET LIGHTING OPTIONS. THE LANDSCAPING PLAN WILL BE NEEDED TO DETERMINING STREET LIGHT LOCATIONS.
6. TACTILE WARNING MATS TO BE INSTALLED AT ALL WHEELCHAIR RAMPS.
7. A LANDSCAPING PLAN, INDICATING THE LOCATION OF REQUIRED STREET TREES SHALL BE SUBMITTED TO THE TRAFFIC ENGINEERING DIVISION AND PARKS & RECREATION DEPARTMENT FOR REVIEW AND APPROVAL PRIOR TO THE RECORDING OF THE FINAL PLAT. PLAN SHALL ADHERE TO SD 15-17.
8. A UTILITY CUT PERMIT IS REQUIRED FOR EACH OPEN CUT OF A CITY STREET. CONTACT 341-5888 FOR MORE DETAILS. IN CERTAIN CASES AN ENTIRE RESURFACING OF THE AREA BEING OPEN CUT MAY BE REQUIRED.

FIRE & LIFE SAFETY NOTES:

1. CONTRACTOR SHALL MAINTAIN AN ALL WEATHER ACCESS FOR EMERGENCY VEHICLES AT ALL TIMES DURING CONSTRUCTION.
2. A MINIMUM OF 5' SHALL SEPARATE UNDERGROUND FIRE LINES OR PRIVATE WATER MAINS FROM OTHER UNDERGROUND UTILITIES.
3. UNDERGROUND FIRE LINE & PRIVATE WATER MAINS MUST BE PERMITTED & INSPECTED BY THE WILMINGTON FIRE DEPARTMENT FROM THE PUBLIC RIGHT-OF-WAY TO THE BUILDING. CONTACT THE WFD - DIVISION OF FIRE & LIFE SAFETY AT 910-343-0696 FOR ADDITIONAL INFORMATION.
4. CONSTRUCTION TYPE - 5B
5. BUILDING WILL BE SPRINKLED.
6. THE FDC MUST BE WITHIN 150' OF A FIRE HYDRANT & WITHIN 40' OF FIRE APPARATUS PLACEMENT.
7. LANDSCAPING OR PARKING CAN NOT BLOCK OR IMPEDE THE FDC OR FIRE HYDRANTS. A 3-FOOT (3') CLEAR SPACE SHALL BE MAINTAINED AROUND THE CIRCUMFERENCE OF HYDRANTS AND FDC.
8. INSTALLATION OF SECURITY GATES ACROSS A FIRE APPARATUS ROAD OR PARKING LOT SHALL BE APPROVED BY THE FIRE DEPARTMENT.

VICINITY MAP (NOT TO SCALE):

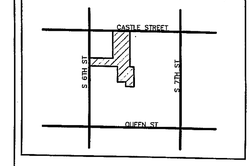

REVISIONS

INTRACOASTAL ENGINEERING, PLLC
91 Pelican Point Road
Wilmington, North Carolina 28409
Phone: 910.409.3567
Email: Charlie@intracoastalengineering.com
License Number P-0662

SITE, GRADING, UTILITY & STORMWATER PLAN
FOR
URBAN OASIS ON CASTLE STREET
WILMINGTON, NORTH CAROLINA

NORTH CAROLINA PROFESSIONAL SEAL 032555 ENGINEER CHARLES D. CAYER
8-21-14

CLIENT INFORMATION:

RITZ DEVELOPMENT 6 LLC
1319-CC MILITARY CUTOFF RD
SUITE 172
MR. MATT SCHARF
(910)538-9901

DRAWN:	CDC	SHEET SIZE:	24 x 36
CHECKED:	CDC	DATE:	08/21/2014
APPROVED:	CDC	SCALE:	1 : 20
PROJECT NUMBER:	2014-009		

DRAWING NUMBER: C-2

LATE WINTER & EARLY SPRING TEMPORARY GRASSING DETAIL

SEEDING MIXTURE

SPECIES
Rye (grain)
Annual lespedeza (Kobe in Piedmont and Coastal Plain, Korean in Mountains)

Omit annual lespedeza when duration of temporary cover is not to extend beyond June.

SEEDING DATES:

Mountains - Above 2500 ft: Feb. 15-May 15
Below 2500 ft: Feb. 1-May 1
Piedmont - Jan. 1-May 1
Coastal Plain - Dec. 1-Apr. 15

SOIL AMENDMENTS

Follow recommendations of soil tests or apply 2,000 lb/acre ground agricultural limestone and 750 lb/acre 10-10-10 fertilizer.

MULCH

APPLY 4,000 LB/ACRE STRAW. ANCHOR STRAW BY TACKING WITH ASPHALT, NETTING, OR A MULCH ANCHORING TOOL. A DISK WITH BLADES SET NEARLY STRAIGHT CAN BE USED AS A MULCH ANCHORING TOOL.

MAINTENANCE

Refertilize if growth is not fully adequate. Reseed, refertilize and mulch immediately following erosion or other damage.

TEMPORARY SUMMER GRASSING DETAIL

SEEDING MIXTURE

SPECIES	RATE (lb/acre)
GERMAN MILLET	40

IN THE PIEDMONT AND MOUNTAINS, A SMALL-STEMMED SUNDANGRASS MAY BE SUBSTITUTED AT A RATE OF 50 LB/ACRE.

SEEDING NOTES

MOUNTAINS - MAY 15-AUG. 15
PIEDMONT - MAY 1-AUG. 15
COASTAL PLAIN - APR. 15-AUG. 15

SOIL AMENDMENTS

FOLLOW RECOMMENDATIONS OF SOIL TESTS OR APPLY 2,000 LB/ACRE GROUND AGRICULTURAL LIMESTONE AND 750 LB/ACRE 10-10-10 FERTILIZER.

MULCH

APPLY 4,000 LB/ACRE STRAW. ANCHOR STRAW BY TACKING WITH ASPHALT, NETTING, OR A MULCH ANCHORING TOOL. A DISK WITH BLADES SET NEARLY STRAIGHT CAN BE USED AS A MULCH ANCHORING TOOL.

MAINTENANCE

REFERTILIZE IF GROWTH IS NOT FULLY ADEQUATE. RESEED, REFERTILIZE AND MULCH IMMEDIATELY FOLLOWING EROSION OR OTHER DAMAGE.

TEMPORARY FALL GRASSING DETAIL

SEEDING MIXTURE

SPECIES	RATE (lb/acre)
Rye (grain)	120

SEEDING NOTES

MOUNTAINS - AUG. 15-DEC. 15
COASTAL PLAN and PIEDMONT - AUG. 15-DEC.30

SOIL AMENDMENTS

FOLLOW SOIL TESTS OR APPLY 2,000 LB/ACRE GROUND AGRICULTURAL LIMESTONE AND 1,000 LB/ACRE 10-10-10 FERTILIZER.

MULCH

APPLY 4,000 LB/ACRE STRAW. ANCHOR STRAW BY TACKING WITH ASPHALT, NETTING, OR A MULCH ANCHORING TOOL. A DISK WITH BLADES SET NEARLY STRAIGHT CAN BE USED AS A MULCH ANCHORING TOOL.

MAINTENANCE

Repair and refertilize damaged areas immediately. Topdress with 50 lb/acre of nitrogen in March. If it is necessary to extend temporary cover beyond June 15, overseed with 50 lb/acre Kobe (Piedmont and Coastal Plain) or Korean (Mountains) lespedeza in late February or early March.

SPRING-SUMMER PERMANENT GRASSING DETAIL

SEEDING MIXTURE

SPECIES	RATE (lb/acre)
PENSACOLA BAHIAGRASS	50
SERICEA LESPEDEZA	30
COMMON BERMUDAGRASS	10
GERMAN MILLET	10
TALL FESCUE	50

SEEDING NOTES

1. WHERE A NEAT APPEARANCE IS DESIRED, OMIT SERICEA.
2. USE COMMON BERUDAGRASS ONLY ON ISOLATED SITES WHERE IT CANNOT BECOME A PEST. BERMUDAGRASS MAY BE REPLACED WITH 5 lb/acre CENTIPEDEGRASS.

SEEDING DATES

APRIL 1 - JULY 15

SOIL AMENDMENTS

APPLY LIME AND FERTILIZER ACCORDING TO SOIL TESTS, OR APPLY 3,000 lb/acre GROUND AGRICULTURE LIMESTONE AND 500 lb/acre 10-10-10 FERTILIZER.

MULCH

APPLY 4,000 lb/acre GRAIN STRAWOR EQUIVALENT COVER OF ANOTHER SUITABLE MULCH. ANCHOR BY TACKING WITH ASPHALT, ROVING, OR NETTING OR BY CRIMPING WITH A MULCH ANCHORING TOOL. A DISK WITH BLADES SET NEARLY STRAIGHT CAN BE USED AS A MULCH ANCHORING TOOL.

MAINTENANCE

REFERTILIZE THE FOLLOWING APRIL WITH 50 lb/acre NITROGEN. REPEAT AS GROWTH REQUIRES. MAY BE MOWED ONLY ONCE A YEAR. WHERE A NEAT APPEARANCE IS DESIRED, OMIT SERICEA AND MOW AS OFTEN AS NEEDED.

FALL-WINTER PERMANENT GRASSING DETAIL

SEEDING MIXTURE

SPECIES	RATE (lb/acre)
TALL FESCUE (BLEND OF TWO OR THREE IMPROVED VARIETIES)	200
RYE (GRAIN)	25

SEEDING DATES

JANUARY - APRIL
AUGUST - DECEMBER

SOIL AMENDMENTS

APPLY LIME AND FERTILIZER ACCORDING TO SOIL TESTS, OR APPLY 3,000-5,000 lb/acre GROUND AGRICULTURAL LIMESTONE (USE THE LOWER RATE ON SANDY SOILS) AND 1,000 lb/acre 10-10-10 FERTILIZER.

MULCH

APPLY 4,000 lb/acre GRAIN STRAW OR EQUIVALENT COVER OF ANOTHER SUITABLE MULCH. ANCHOR STRAW BY TACKING WITH ASPHALT, ROVING, OR NETTING OR BY CRIMPING WITH A MULCH ANCHORING TOOL. A DISK WITH BLADES SET NEARLY STRAIGHT CAN BE USED AS A MULCH ANCHORING TOOL.

MAINTENANCE

FERTILIZE ACCORDING TO SOIL TESTS OR APPLY 40 lb/acre NITROGEN IN JANUARY OR FEBRUARY, 40 lb IN SEPTEMBER AND 40 lb IN NOVEMBER, FROM A 12-4-8, 16-4-8, OR SIMILAR TURF FERTILIZER. AVOID FERTILIZER APPLICATIONS DURING WARM WEATHER, AS THIS INCREASES STAND LOSSES TO DISEASE. RESEED, FERTILIZE, AND MULCH DAMAGED AREAS IMMEDIATELY. MOW TO A HEIGHT OF 2-2.5 INCHES AS NEEDED.

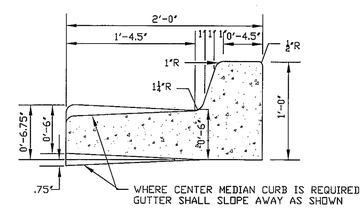

STANDARD CURB SECTION TYPE "A"
SD 7-01
NOT TO SCALE

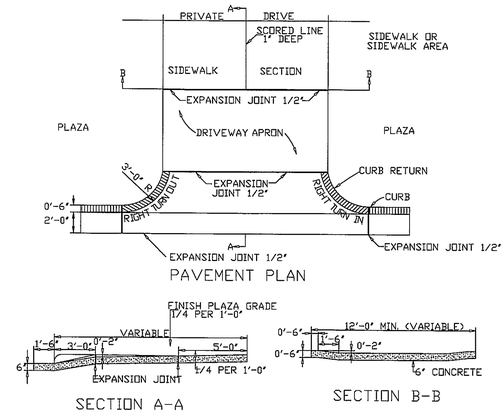

STANDARD DRIVEWAY DETAIL

NTS

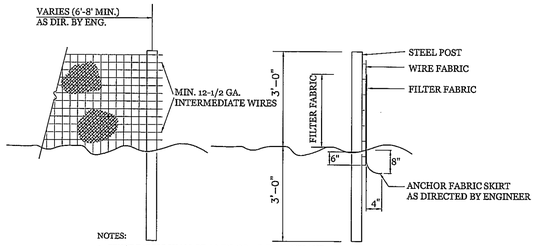

NOTES:

1. FENCE FABRIC SHALL BE A MIN. OF 32" IN WIDTH AND SHALL HAVE A MIN. OF SIX LINE WIRES WITH 12" STAY SPACING.
2. FABRIC SHALL BE FOR EROSION CONTROL AND MIN. OF 36" IN WIDTH. FABRIC SHALL BE FASTENED ADEQUATELY TO THE WIRE FABRIC AS DIRECTED BY THE ENGINEER.
3. STEEL POST SHALL BE 5'-0" IN HEIGHT AND BE OF THE SELF-FASTENER STEEL ANGLE TYPE.

TEMPORARY SILT FENCE

NTS

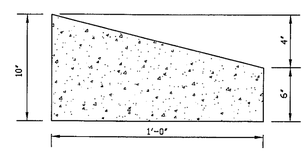

TYPE "D" CURB DETAIL

NTS

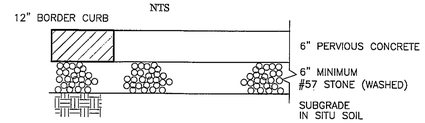

NOTE: SUBGRADE MUST BE EITHER SCARIFIED, RIPPED, OR TRENCHED TO MAINTAIN THE PRE-CONSTRUCTION SUBGRADE INFILTRATION RATE.

SEE NOTE #7 IN CONSTRUCTION SEQUENCE FOR SPECIFIC DIRECTIONS.

PERVIOUS CONCRETE SECTION

NTS

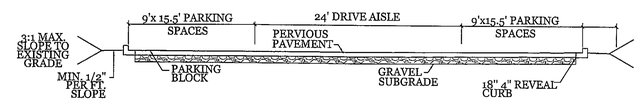

TYPICAL X-SECTION AT PARKING AREA

NTS

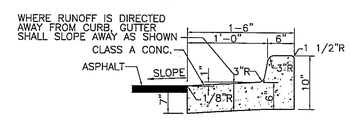

DRAINAGE AWAY FROM CURB

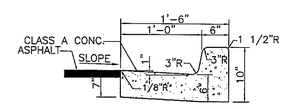

DRAINAGE TOWARD CURB

18" CURB SECTION

NTS

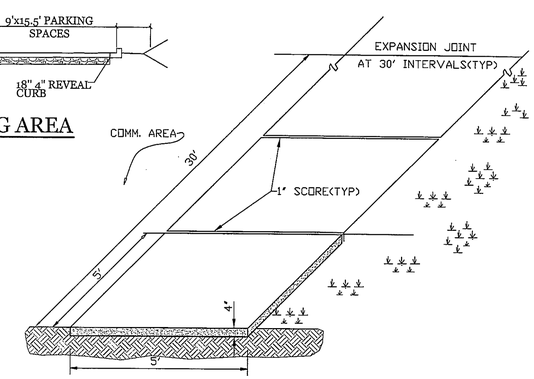

STANDARD SIDEWALK DETAIL FOR COMMERCIAL AREAS
SD 8-15
NOT TO SCALE

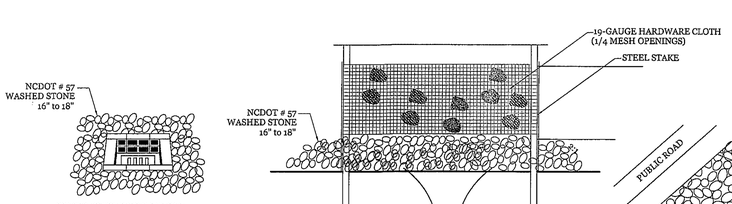

CONSTRUCTION SPECIFICATIONS:

1. UNIFORMLY GRADE A SHALLOW DEPRESSION APPROACHING THE INLET.
2. DRIVE 5-FOOT STEEL POSTS 2 FEET INTO THE GROUND SURROUNDING THE INLET. SPACE POSTS EVENLY AROUND THE PERIMETER OF THE INLET, A MAXIMUM OF 2 FEET APART.
3. SURROUND THE POSTS WITH WIRE MESH HARDWARE CLOTH. SECURE THE WIRE MESH TO THE STEEL POSTS AT THE TOP, MIDDLE, AND BOTTOM. PLACINGA 2-FOOT FLAP OF WIRE MESH UNDER THE GRAVEL FOR ANCHORING IS RECOMMENDED.
4. PLACE CLEAN GRAVEL (NCDOT #5 OR #57 STONE) ON A 2:1 SLOPE WITH A HEIGHT OF 16 INCHES AROUND THE WIRE, AND SMOOTH TO AN EVEN GRADE.
5. ONCE THE CONTRIBUTING DRAINAGE AREA HAS BEEN STABILIZED, REMOVE ACCUMULATED SEDIMENT, AND ESTABLISH FINAL GRADING ELEVATIONS.
6. COMPACT THE AREA PROPERLY AND STABILIZED IT WITH GROUNDCOVER.

MAINTENANCE:
INSPECT INLETS AT LEAST WEEKLY AND AFTER EACH SIGNIFICANT (¼ INCH OR GREATER) RAINFALL EVENT. CLEAR THE MESH WIRE OF ANY DEBRIS OR OTHER OBJECTS TO PROVIDE ADEQUATE FLOW FOR SUBSEQUENT RAINS. TAKE CARE NOT TO DAMAGE OR UNDERCUT THE WIRE MESH DURING SEDIMENT REMOVAL. REPLACE STONE AS NEEDED.

HARDWARE CLOTH AND GRAVEL INLET PROTECTION

NTS

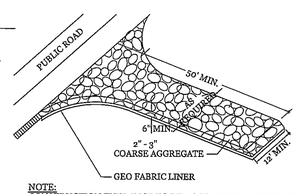

NOTE:
CONSTRUCTION ENTRANCE TO BE 12' OR ENTIRE WIDTH OF ENTRANCE. WHICHEVER IS GREATER.

TEMPORARY GRAVEL CONSTRUCTION ENTRANCE

NTS

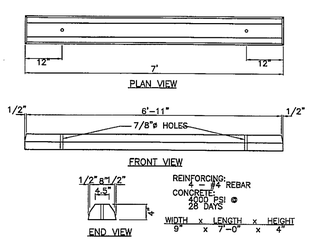

NOTE:
1. CONTRACTOR SHALL INSTALL PER CITY OF WILMINGTON TECHNICAL STANDARD PER SD 15-13
2. CONTRACTOR SHALL INSTALL WHEEL STOP 2.5" FROM SIDEWALK.

WHEEL STOP DETAIL

NTS

SITE WORK NOTES:

1. THE CONTRACTOR SHALL VISIT THE SITE AND BECOME FAMILIAR WITH EXISTING CONDITIONS BOTH ON AND ADJACENT TO THE SITE.
2. CLEARING: CONTRACTOR SHALL REMOVE ALL TREES AND VEGETATION WITHIN LIMITS OF CONSTRUCTION IF DESIGNATED TO BE REMOVED.
3. GRUBBING AND STRIPPING: CONTRACTOR SHALL RAKE AND REMOVE ROOTS, STUMPS, VEGETATION, DEBRIS, EXISTING STRUCTURES ABOVE AND BELOW GRADE, ORGANIC MATERIAL OR ANY OTHER UNSUITABLE MATERIAL WITHIN LIMITS OF CONSTRUCTION.
4. MUCKING: CONTRACTOR SHALL COORDINATE WITH OWNER AND THEIR GEOTECHNICAL REPRESENTATIVE TO COORDINATE REMOVAL OF ANY SOFT AREAS.
5. DISPOSAL: CLEARED, GRUBBED, STRIPPED OR OTHER WASTE MATERIAL SHALL BE REMOVED FROM SITE AND DISPOSED OF IN A PROPERLY PERMITTED FACILITY.
6. FILL AND COMPACTION SHOULD COMPLY WITH GEOTECHNICAL RECOMMENDATIONS.
7. THE CONTRACTOR SHALL NOTE THAT THE GRADING PLAN MAY NOT REPRESENT A BALANCED EARTHWORK CONDITION. THE CONTRACTOR SHALL BE RESPONSIBLE FOR CUT AND FILL QUANTITIES AND COMPLETE INSTALLATION TO SPECIFIED GRADES.
8. THE CONTRACTOR SHALL FURNISH SUITABLE BORROW MATERIAL FROM AN OFF-SITE PROPERLY PERMITTED FACILITY AS REQUIRED.
9. INFORMATION CONCERNING UNDERGROUND UTILITIES WAS OBTAINED FROM AVAILABLE RECORDS. IT SHALL BE THE RESPONSIBILITY OF THE CONTRACTOR TO DETERMINE THE EXACT ELEVATIONS AND LOCATIONS OF ALL EXISTING UTILITIES AT ALL CROSSINGS PRIOR TO COMMENCING TRENCH EXCAVATION. IF ACTUAL CLEARANCES ARE LESS THAN INDICATED ON PLAN, THE CONTRACTOR SHALL CONTACT THE DESIGN ENGINEER BEFORE PROCEEDING WITH CONSTRUCTION. ANY CONDITION DISCOVERED OR EXISTING THAT WOULD NECESSITATE A MODIFICATION OF THESE PLANS SHALL BE BROUGHT TO THE ATTENTION OF THE DESIGN ENGINEER BEFORE PROCEEDING WITH CONSTRUCTION.
10. NO CONSTRUCTION IS TO BEGIN BEFORE LOCATION OF EXISTING UTILITIES HAS BEEN DETERMINED. CALL "NC ONE-CALL" AT LEAST 48 HOURS BEFORE COMMENCING CONSTRUCTION.
11. THE CONTRACTOR IS RESPONSIBLE FOR THE LOCATION AND PROTECTION OF ALL EXISTING UTILITIES DURING CONSTRUCTION. BEFORE COMMENCING ANY EXCAVATIONS IN OR ALONG ROADWAYS OR RIGHT-OF-WAYS, PUBLIC AREAS OR IN PRIVATE EASEMENTS, THE CONTRACTOR SHALL NOTIFY ALL APPROPRIATE PERSONNEL OF THEIR INTENT TO EXCAVATE, IN WRITING, NOT LESS THAN 10 DAYS PRIOR TO EXCAVATING.
12. THE CONTRACTOR SHALL BE RESPONSIBLE TO COORDINATE DISCONNECTION/ RECONNECTION AND/OR THE RELOCATION OF ALL EXISTING UTILITIES WITH APPROPRIATE PERSONNEL.
13. CONTRACTOR SHALL ADJUST ALL MANHOLES, VALVE & CURB BOXES TO FINAL GRADE UPON COMPLETION OF ALL CONSTRUCTION. ANY BOXES DAMAGED OR OTHERWISE DISTURBED BY THE CONTRACTOR SHALL BE REPAIRED AT THE EXPENSE OF THE CONTRACTOR.
14. EXISTING SURVEYING PERFORMED BY ARNOLD W. CARSON, PLS PC. PHONE: 910-772-9113.
15. THE CONTRACTOR SHALL FIELD VERIFY ALL DIMENSIONS AT THE SITE. FURTHERMORE THE CONTRACTOR SHALL REPORT ALL DISCREPANCIES OR QUESTIONS TO THE ENGINEER PRIOR TO INSTALLATION.
16. THE CONTRACTOR SHALL PROVIDE ANY AND ALL LAYOUT REQUIRED TO CONSTRUCT HIS WORK UNLESS OTHERWISE DIRECTED BY OWNER.
17. ALL SERVICE CONNECTIONS SHALL BE INSTALLED TO MEET ALL LOCAL, STATE, AND CFPUA CODES. METERS, TAPS, MATERIALS, WORKMANSHIP AND ALL FEES SHALL BE THE RESPONSIBILITY OF THE CONTRACTOR AND SHALL COMPLY WITH ALL REQUIREMENTS.
18. ALL BACKFILL FROM UTILITY INSTALLATION MUST BE COMPACTED OR AMENDED TO PROVIDE TRAFFIC BEARING CAPACITY. GEOTECHNICAL ENGINEER TO BE CONSULTED AT CONTRACTORS COST AS NECESSARY.
19. ALL AREAS SHALL BE GRADED FOR POSITIVE DRAINAGE. CONTRACTOR SHALL REPORT ANY DISCREPANCIES TO THE ENGINEER PRIOR TO INSTALLATION. ALL AREAS SHALL BE SLOPED TO DRAIN AWAY FROM BUILDINGS AT ALL TIMES.
20. CONCRETE FOR WALKS, CURBS AND DRIVES SHALL HAVE A MINIMUM COMPRESSIVE STRENGTH OF 3000 PSI @ 28 DAYS - AIR ENTRAINED.
21. FIELD TESTING SHALL BE DONE BY AN INDEPENDENT TESTING LABORATORY PAID FOR BY THE OWNER. FURTHER TESTING REQUIRED DUE TO A FAILED TEST WILL BE PAID FOR BY THE CONTRACTOR.
22. ALL SIDEWALKS SHALL BE FREE OF CRACKS, BREAKS, OR ANY OTHER DEFECT PRIOR TO RECEIVING A CERTIFICATE OF OCCUPANCY.

CONSTRUCTION SEQUENCE:

CONSTRUCTION OF SITE TO START WITH INSTALLATION OF CONSTRUCTION ENTRANCE, SEDIMENT TRAP, TREE PROTECTION FENCE AND SILT FENCE ALONG ALL LOCATIONS PER PLANS. UPON INSTALLATION OF SILT FENCE, TREES SHOULD BE REMOVED IN LOCATIONS AS NECESSARY. ALL SLOPED AREAS SHOULD BE SEEDED IN ACCORDANCE TO SPECIFICATIONS. SLOPE STABILIZATION IS WITHIN 21 CALENDAR DAYS OF ANY PHASE OF CONSTRUCTION. ALL OTHER AREAS MUST BE STABILIZED WITHIN 15 WORKING DAYS.

1. GENERAL CLEARING AND GRADING OF THIS SITE WILL NOT BE DONE UNTIL THE TEMPORARY SILT FENCE, SEDIMENT TRAP, TREE PROTECTION FENCE, AND CONSTRUCTION ENTRANCES HAVE BEEN INSTALLED.
2. NO CUT SLOPE OR FILL SLOPE SHALL EXCEED A RISE OR FALL OF ONE FOOT FOR EVERY RUN OF 3 FEET (1 VERTICAL TO 3 HORIZONTAL).
3. NO SEDIMENT WILL BE ALLOWED TO EXIT THE SITE. ALL EROSION SHALL BE CONTROLLED INCLUDING SIDE SLOPES DURING AND AFTER CONSTRUCTION.
4. INSTALL PRIMARY EROSION CONTROL MEASURES BEFORE BEGINNING CONSTRUCTION INCLUDING BUT NOT LIMITED TO GRAVELED CONSTRUCTION ENTRANCE, SILT FENCE & CHECK DAMS. INSTALL ALL SECONDARY EROSION CONTROL MEASURES AS SOON AS POSSIBLE AFTER BEGINNING CONSTRUCTION.
5. UTILITY SERVICES, STORMWATER, & INFILTRATION BASINS TO BE INSTALLED AT THIS TIME. CONCRETE BUILDING FOUNDATIONS AND SIDEWALKS TO BE POURED.
6. CONTRACTOR TO COORDINATE CONSTRUCTION SEQUENCE WITH ENGINEER. CONTRACTOR TO FOLLOW
   - 6.1. BUILDING PADS TO BE BROUGHT TO GRADE AND POURED.
   - 6.2. PERVIOUS PAVEMENT SUBGRADE TO BE PREPARED AND PAVEMENT POURED.
   - 6.3. BUILDINGS TO BE ERECTED. CONTRACTOR TO PROTECT ALL PERVIOUS PAVEMENT FROM WOOD DEBRIS & SAWDUST.
7. CONTRACTOR TO FOLLOW CONSTRUCTION SPECIFICATIONS FOR POROUS CONCRETE PROVIDED BY THE ENGINEER & REQUIRED IN STORMWATER PERMIT. CONTRACTOR MUST CONTACT ENGINEER FOR SPECIFICATIONS PRIOR TO CONSTRUCTION TO PREVENT SUBGRADE COMPACTION AND CLOGGING OF THE PAVEMENT SURFACE AS WELL AS THE OTHER UNIQUE CONSTRUCTION CONSIDERATIONS FOR PERVIOUS CONCRETE.
8. ALL EROSION CONTROL MEASURES TO BE INSPECTED AFTER EACH RAIN. SILT FENCE TO BE CLEANED WHEN HALF FULL.
9. A 4" LAYER OF TOPSOIL SHALL BE APPLIED TO ALL NEW AREAS TO BE GRASSED.
10. ALL DISTURBED AREAS SHALL BE SEEDED IN ACCORDANCE WITH SEEDING SCHEDULE.
11. MAINTAIN ALL EROSION CONTROL MEASURES UNTIL PROJECT IS COMPLETE.
12. MORE STRINGENT MEASURES MAY BE REQUIRED TO HALT EROSION IF THOSE ON THIS PLAN PROVE TO BE LESS EFFECTIVE.
13. REMOVE ALL TEMPORARY EROSION CONTROL MEASURES UPON COMPLETION OF CONSTRUCTION. ALL PERMANENT MEASURES SHALL BE WELL ESTABLISHED PRIOR TO PROJECT COMPLETION.

MAINTENANCE PLAN

1. ALL EROSION AND SEDIMENT CONTROL PRACTICES WILL BE CHECKED FOR STABILITY AND OPERATION FOLLOWING EVERY RUNOFF-PRODUCING RAINFALL, BUT IN NO CASE, LESS THAN ONCE EVERY WEEK AND WITHIN 24 HOURS OF EVERY HALF INCH RAINFALL.
2. ALL POINTS OF EGRESS WILL HAVE CONSTRUCTION ENTRANCES THAT WILL BE PERIODICALLY TOP-DRESSED WITH AN ADDITIONAL 2 INCHES OF 2-3 INCH STONE TO MAINTAIN PROPER DEPTH. THEY WILL BE MAINTAINED IN A CONDITION TO PREVENT MUD OR SEDIMENT FROM LEAVING THE SITE. IMMEDIATELY REMOVE OBJECTIONABLE MATERIAL SPILLED, WASHED OR TRACKED ONTO THE CONSTRUCTION ENTRANCE OR ROADWAYS.
3. SEDIMENT WILL BE REMOVED FROM HARDWARE CLOTH AND GRAVEL INLET PROTECTION, ROCK DOUGHNUT INLET PROTECTION, SEDIMENT TRAP BAFFLES, AND ROCK PIPE INLET PROTECTION WHEN THE DESIGNED STORAGE CAPACITY HAS BEEN HALF FILLED WITH SEDIMENT. ROCK WILL BE CLEANED OR REPLACED WHEN THE SEDIMENT POOL NO LONGER DRAINS AS DESIGNED. DEBRIS WILL BE REMOVED FROM THE ROCK AND HARDWARE CLOTH TO ALLOW PROPER DRAINAGE. SILT SACKS WILL BE EMPTIED ONCE A WEEK AND AFTER EVERY RAIN EVENT. SEDIMENT WILL BE REMOVED FROM AROUND BEAVER DAMS, DANDY SACKS AND SOCKS ONCE A WEEK AND AFTER EVERY RAIN EVENT.
4. CHECK SEDIMENT BASIN AND BAFFLES WEEKLY & AFTER EACH RAINFALL EVENT. REMOVE SEDIMENT FROM TRAP & BAFFLES AND RESTORE TO ORIGINAL VOLUME WHEN SEDIMENT ACCUMULATES TO ABOUT ½ THE DESIGN VOLUME. REPAIR / REPLACE BAFFLES IF TORN, COLLAPSED, OR INEFFECTIVE.
5. DIVERSION DITCHES WILL BE CLEANED OUT IMMEDIATELY TO REMOVE SEDIMENT OR OBSTRUCTIONS FROM THE FLOW AREA. THE DIVERSION RIDGES WILL ALSO BE REPAIRED. SWALES MUST BE TEMPORARILY STABILIZED WITHIN 21 CALENDAR DAYS OF CEASE OF ANY PHASE OF ACTIVITY ASSOCIATED WITH A SWALE.
6. SEDIMENT WILL BE REMOVED FROM BEHIND THE SEDIMENT FENCE WHEN IT BECOMES HALF FILLED. THE SEDIMENT FENCE WILL BE REPAIRED AS NECESSARY TO MAINTAIN A BARRIER. STAKES MUST BE STEEL. STAKE SPACING WILL BE 6 FEET MAX. WITH THE USE OF EXTRA STRENGTH FABRIC, WITHOUT WIRE BACKING. STAKE SPACING WILL BE 8 FEET MAX WHEN STANDARD STRENGTH FABRIC AND WIRE BACKING ARE USED. IF ROCK FILTERS ARE DESIGNED AT LOW POINTS IN THE IN THE SEDIMENT FENCE THE ROCK WILL BE REPAIRED OR REPLACED IF IT BECOMES HALF FULL OF SEDIMENT, NO LONGER DRAINS AS DESIGNED OR IS DAMAGED.

STORMWATER MANAGEMENT PLAN
APPROVED
CITY OF WILMINGTON
ENGINEERING DEPARTMENT
DATE _____ PERMIT # _____
SIGNED _____

Approved Construction Plan

	Name	Date
Planning		
Public Utilities		
Traffic		
Fire		

VICINITY MAP (NOT TO SCALE):

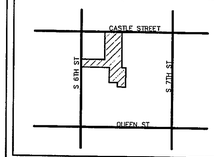

REVISIONS

INTRACOASTAL ENGINEERING, PLLC
91 Pelican Point Road
Wilmington, North Carolina 28409
Phone: 910.409.3567
Email: Charlie@intracoastalengineering.com
License Number P-0662

DETAIL SHEET FOR URBAN OASIS ON CASTLE STREET WILMINGTON, NORTH CAROLINA

NORTH CAROLINA PROFESSIONAL SEAL 032555 ENGINEER CHARLES D. CAZIER
8-21-14

CLIENT INFORMATION:

RITZ DEVELOPMENT 6 LLC
1319-CC MILITARY CUTOFF RD
SUITE 172
MR. MATT SCHARF
(910)538-9901

DRAWN:	CDC	SHEET SIZE:	24 x 36
CHECKED:	CDC	DATE:	08/21/2014
APPROVED:	CDC	SCALE:	NTS
PROJECT NUMBER:	2014-009		

DRAWING NUMBER: C-3