LOCATION MAP

NOT TO SCALE

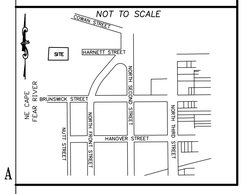

For each open utility cut of City streets, a $325 permit shall be required from the City prior to occupancy and/or project acceptance.

STORMWATER MANAGEMENT PLAN
APPROVED
CITY OF WILMINGTON
ENGINEERING DEPARTMENT
DATE _____ PERMIT # _____
SIGNED_____

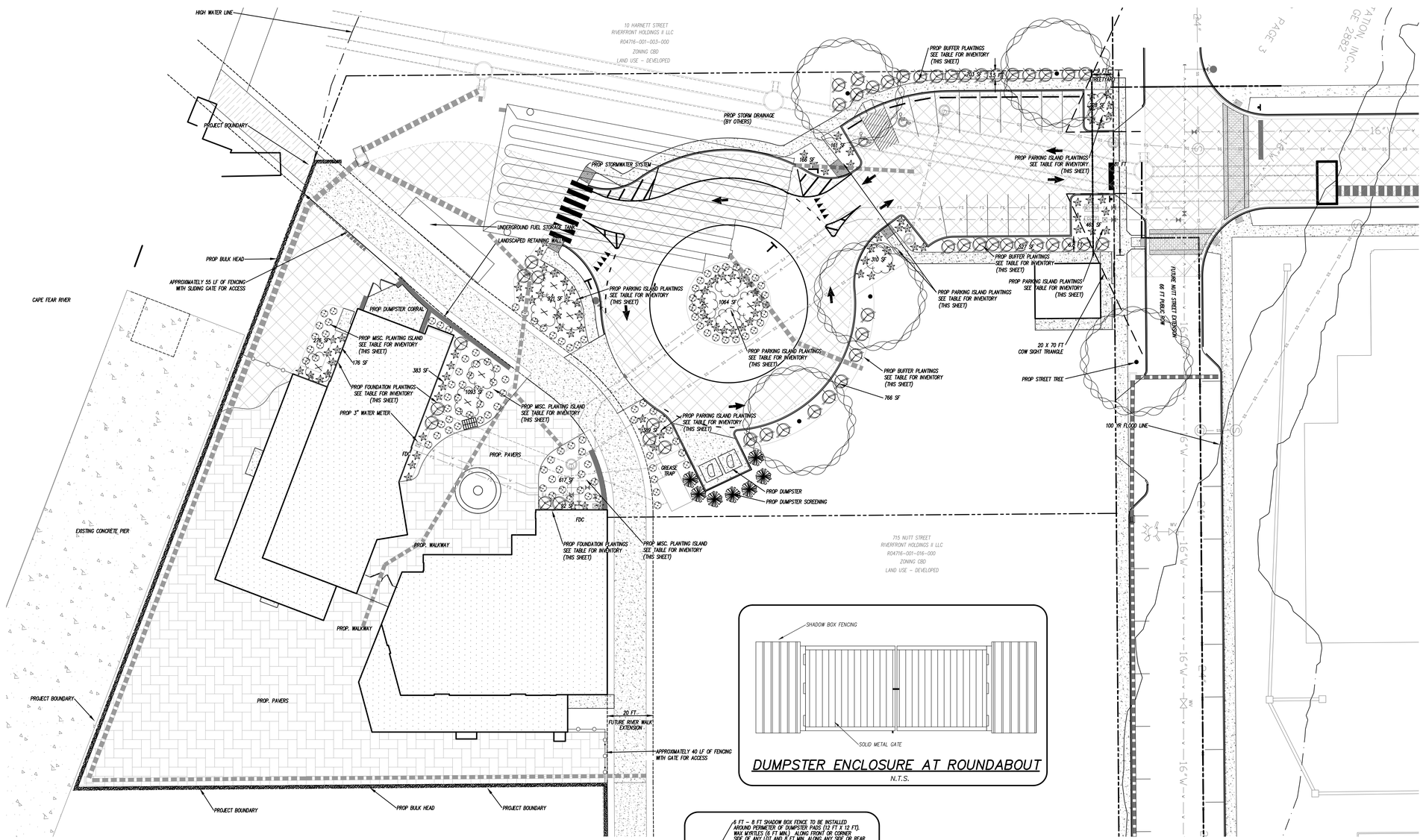

DUMPSTER ENCLOSURE AT ROUNDABOUT
N.T.S.

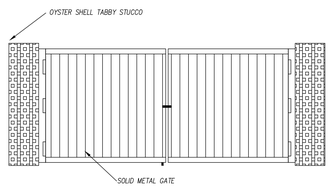

HANDTOTE CORRAL AT BUILDING
N.T.S.

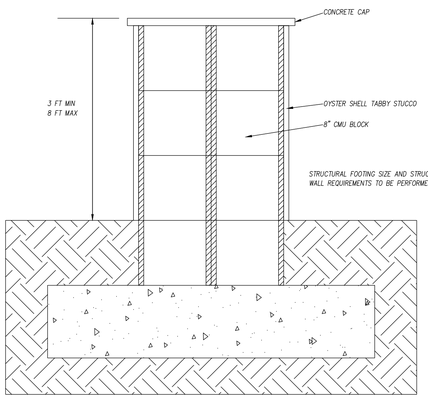

MASONARY WALL ALONG RIVER WALK
NTS

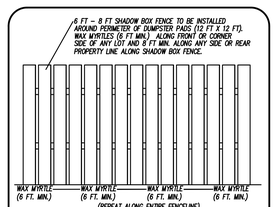

DUMPSTER SCREENING (TYPICAL)
N.T.S.

LANDSCAPE NOTES:

1. APPLICABLE STREET FRONTAGES SHALL HAVE NATURAL VEGETATIVE SCREENING MEETING CITY REQUIREMENTS.
2. HVAC EQUIPMENT SHALL BE PLACED IN THE INTERIOR YARDS AND SCREENED FROM THE RIGHT-OF-WAY. THE UNITS WILL BE SCREENED FROM PUBLIC VIEW FROM ALL SIDES OF THE BUILDING.
3. NO IRRIGATION CURRENTLY SPECIFIED, IF SO DESIRED THE IRRIGATION CONTROL MODULE MUST BE OUTFITTED W/ A RAIN SENSOR.
4. LANDSCAPING OR PARKING CANNOT BLOCK OR IMPEDE FIRE HYDRANTS OR FDC'S. A 3FT CLEAR SPACE SHALL BE MAINTAINED AROUND THE CIRCUMFERENCE OF THE HYDRANT.
5. PRIOR TO ANY CLEARING, GRADING, OR CONSTRUCTION ACTIVITY, TREE PROTECTION FENCING WILL BE INSTALLED AROUND PROTECTED TREES OR GROVES OF TREES. NO CONSTRUCTION WORKERS, TOOLS, MATERIALS OR VEHICLES ARE PERMITTED WITHIN THE TREE PROTECTION FENCING.
6. ALL OTHER AREAS TO BE SODDED.
7. ALL DUMPSTER AREAS TO BE SCREENED ON ALL SIDES.
8. EXISTING SIGNIFICANT TREES HAVE BEEN LOCATED BY A FIELD SURVEY.
9. PLANTINGS TO BE MATCHED AS CLOSELY AS POSSIBLE. ANY SUBSTITUTIONS AND ALTERATIONS TO THIS PLAN ARE TO BE APPROVED BY THE CITY OF WILMINGTON.
10. LIGHTING PLAN BY OTHERS.
11. ALL PROPOSED VEGETATION WITHIN SIGHT TRIANGLES SHALL NOT INTERFERE WITH CLEAR VISUAL SIGHT LINES FROM 30" - 10'.

LANDSCAPE CALCULATIONS:

1. STREETYARD LANDSCAPING:
   1 TREE AND 6 SHRUBS PER 600 SF;
   FUTURE NUTT STREET EXTENSION = 81 FT - (29 FT DRIVEWAY) = 52 FT
   52 FT * 9 FT STREETYARD = 468 SF
   **REQUIRED STREETYARD TREES NOT PROVIDED PER CONFLICT WITH SIGHT TRIANGLES. TREES MITIGATED ELSEWHERE OR PAID IN LIEU TO THE TREE FUND.
2. FOUNDATION LANDSCAPING:
   3,548 SF BLDG FACE * 12% = 426 SF REQ'D FOUNDATION LANSCAPING.
   609 SF FOUNDATION LANDSCAPING PROVIDED.
3. PARKING ISLAND LANDSCAPING:
   1 CANOPY TREE AND SHRUBBERY * 7 INTERIOR PARKING ISLANDS
   7 CANOPY TREES AND SHRUBS REQ'D;
   CANOPY TREES / SHADE TREES PLACED THROUGHOUT PARKING AREA TO AVOID CONFLICT WITH DESIGNED UTILITIES.
4. TREES & SHRUBS IN THE SETBACK AREA SHALL BE MAINTAINED BY THE OWNER TO ENSURE THAT THE MATERIAL LIVES & PROSPERS.
5. PARKING AREA SCREENING:
   SHRUBBERY PROVIDE FOR MAXIMUM OPACITY OF VEHICLE HEADLIGHTS.
6. SEC. 18-258 (E) CALCULATIONS AS FOLLOWS:
   TOTAL PROJECT LIMITS = 97,092 SF, TOTAL LANDSCAPED AREA = 8,341 SF
   8,341 / 97,092 = 0.0859 OR 8.6%
   8.6% > 6% (MINIMUM LANDSCAPED AREA)
   -ONE (1) TREE AND SIX SHRUBS REQ'D FOR EVERY FIFTEEN (15) PARKING SPACES.
   1 / 15 = 0.0667 TREES PER PARKING SPACE. 6 / 15 = 0.4 SHRUBS PER PARKING SPACE.
   17 PARKING SPACES PROVIDED; 17 X 0.0667 = 1.13 TREES REQ'D, 4 SHADE TREES PROVIDED
   17 X 0.4 = 6.8 SHRUBS REQ'D, 132 VARIOUS SHRUBS PROVIDED

Proposed Plant Table

BUFFER & SCREENING PLANTINGS

Quantity	Symbol	Scientific Name	Common Name	Planting Size	Planting Remarks
37		ILEX CRENATA	JAPANESE HOLLY	36" MIN.	8' O.C.
4		Quercus virginiana	Southern Live Oak	3"-CAL. MIN.	

PARKING ISLANDS

Quantity	Symbol	Scientific Name	Common Name	Planting Size	Planting Remarks
46		ABELIA GRANDIFOLIA	GLOSSY ABELIA	15-18" MIN.	4' O.C.
9		PRUNUS X "OKAME"	FLOWERING CHERRY	6-8', 3"-CAL.	
78		LIGUSTRUM JAPONICUM	WAX-LEAF LIGUSTRUM	36" MIN.	
6		ILEX CRENATA	JAPANESE HOLLY	36" MIN.	

FOUNDATION PLANTINGS

Quantity	Symbol	Scientific Name	Common Name	Planting Size	Planting Remarks
18		LIGUSTRUM JAPONICUM	WAX-LEAF LIGUSTRUM	36" MIN.	
5		ILEX CRENATA	JAPANESE HOLLY	36" MIN.	

DUMPSTER SCREENING

Quantity	Symbol	Scientific Name	Common Name	Planting Size	Planting Remarks
6		Myrica cerifera	WAX MYRTLE	4-5', 10 GAL	6-8' O.C.

MISC. PLANTING ISLANDS

Quantity	Symbol	Scientific Name	Common Name	Planting Size	Planting Remarks
61		ABELIA GRANDIFOLIA	GLOSSY ABELIA	15-18" MIN.	4' O.C.
3		PRUNUS X "OKAME"	FLOWERING CHERRY	6-8', 3"-CAL.	
4		LIGUSTRUM JAPONICUM	WAX-LEAF LIGUSTRUM	36" MIN.	

Grasses

Quantity	Symbol	Scientific Name	Common Name	Planting Size	Planting Remarks
N/A			St. Augustine		MISC. AREAS

O.C. - "ON CENTER" CAL. - "CALIPER AT 6" ABOVE GRADE" GAL. - "GALLON CONTAINER"

Approved Construction Plan
Name _____ Date _____
Planning_____
Public Utilities_____
Traffic_____
Fire_____

20 10 0 20 40 60
SCALE IN FEET: 1"= 20'

CJMW ARCHITECTURE
119 Brookstown Ave, Suite 100
Winston-Salem, NC 27101
p. 336.724.1503
www.cjmw.com

CSD
LICENSE # C-2710
COASTAL SITE DESIGN, PC
ENGINEERING
LAND PLANNING
COMMERCIAL / RESIDENTIAL
P.O. Box 4041
Wilmington, NC 28406
(910) 791-4441

NOT FOR CONSTRUCTION

PERMIT SET

NORTH CAROLINA PROFESSIONAL SEAL 025483 10/10/13 ENGINEER RICHARD A. SPEARS

revisions
1. ADDED ADDITIONAL LANDSCAPE CALCULATIONS.

RIVERFRONT FOOD & BEVERAGE COMPLEX

Copyright 2012
CJMW Architecture, PA

CIVIL - LANDSCAPE PLAN

sheet
LP1

date: September 27, 2013
commission: 12-0050
drawn by: RLW